



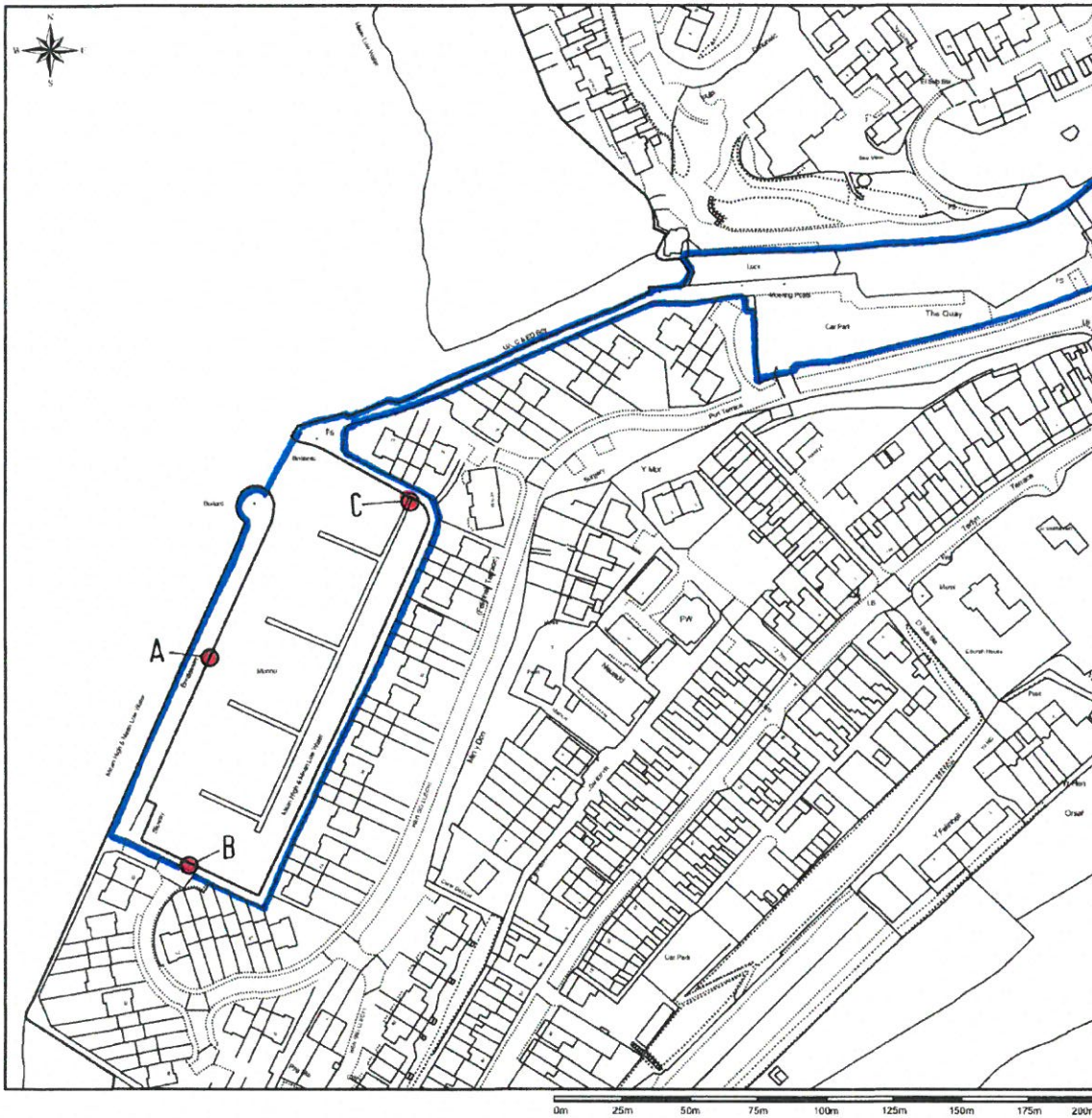
Rhif y Cais / Application Number : C15-0603-20-CR

Cynllun lleoliad ar gyfer adnabod y safle yn unig. Dim i raddfa.
Location Plan for identification purposes only. Not to scale.



Atgynhyrchir y map hwn o Ddeunydd yr Ordnance Survey gyda chaniatâd yr Ordnance Survey ar ran Rheolwr Llyfrfa Ei Mawrhydi.
© Hawffraint y Goron.
Mae atgynhyrchu heb ganiatâd yn torri hawffraint y Goron a gall hyn arwain at erlyniad neu achos sifil.
Cyngor Gwynedd - 100023387 - 2006

This map is reproduced from Ordnance Survey material with the permission of Ordnance Survey on behalf of the Controller of Her Majesty's Stationery Office.
© Crown copyright.
Unauthorised reproduction infringes Crown copyright and may lead to prosecution or civil proceedings.
Cyngor Gwynedd - 100023387 - 2006



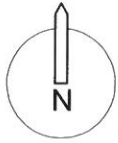
Proposed Gates 'A' and 'B'

LOCATION PLAN

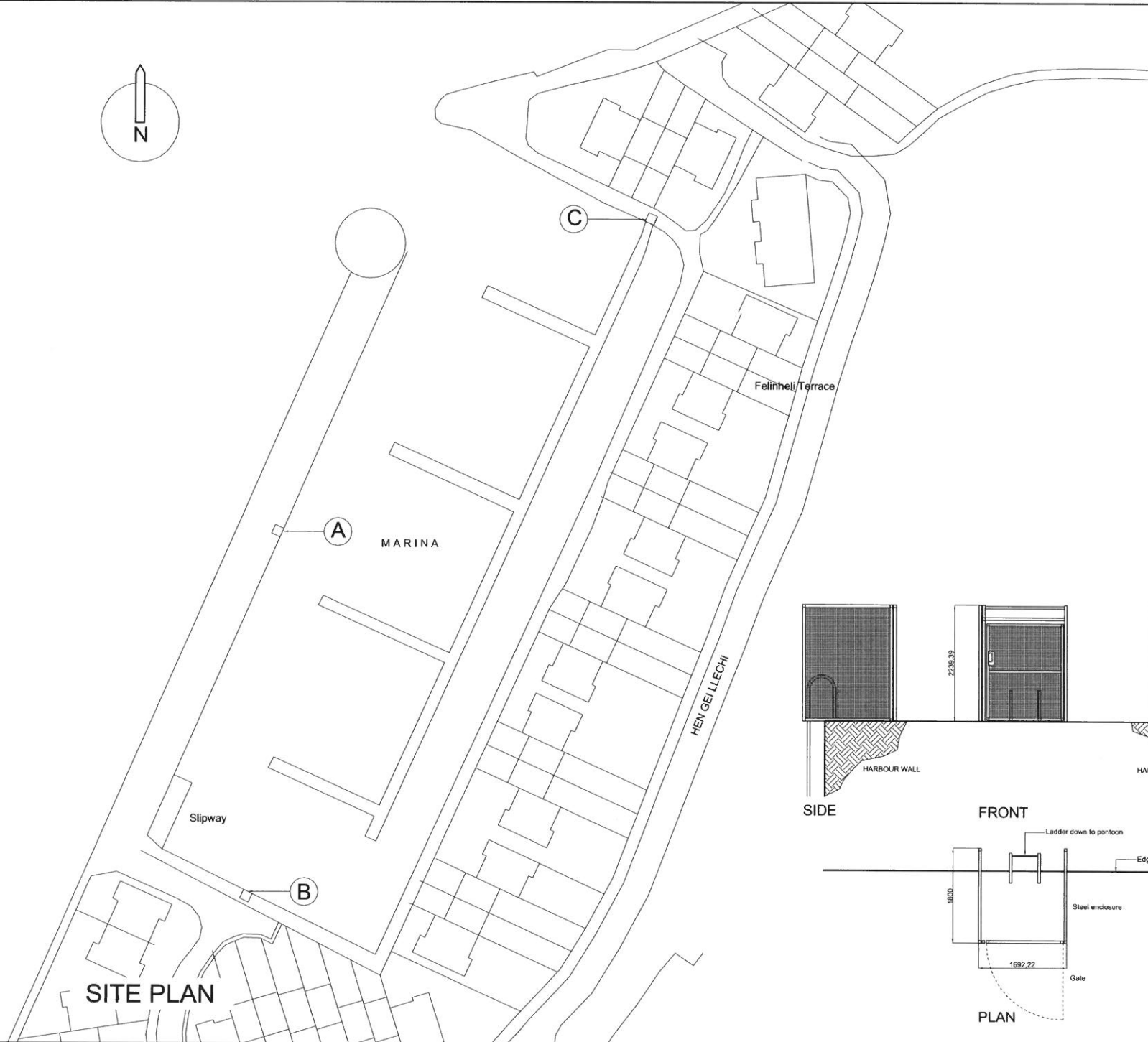
Client:	YORK DESIGN & CONSTRUCTION
Proposal:	ERECTION OF SECURITY GATES AND ENCLOSURE TO PONTOON ACCESS LADDER
Location:	MARINA AT Y FELINHELE GWYNEDD
Date:	3 JUNE 2015
Scale:	1:2500
Drawing Number:	Y.1333 / 2

This Plan includes the following Licensed Data: OS MasterMap Black and White PDF Location Plan by the Ordnance Survey National Geographic Database and incorporating surveyed revision available at the date of production. Reproduction in whole or in part is prohibited without the prior permission of Ordnance Survey. The representation of a road, track or path is no evidence of a right of way. The representation of features, as lines is no evidence of a property boundary. © Crown copyright and database rights, 2015. Ordnance Survey 0100031673

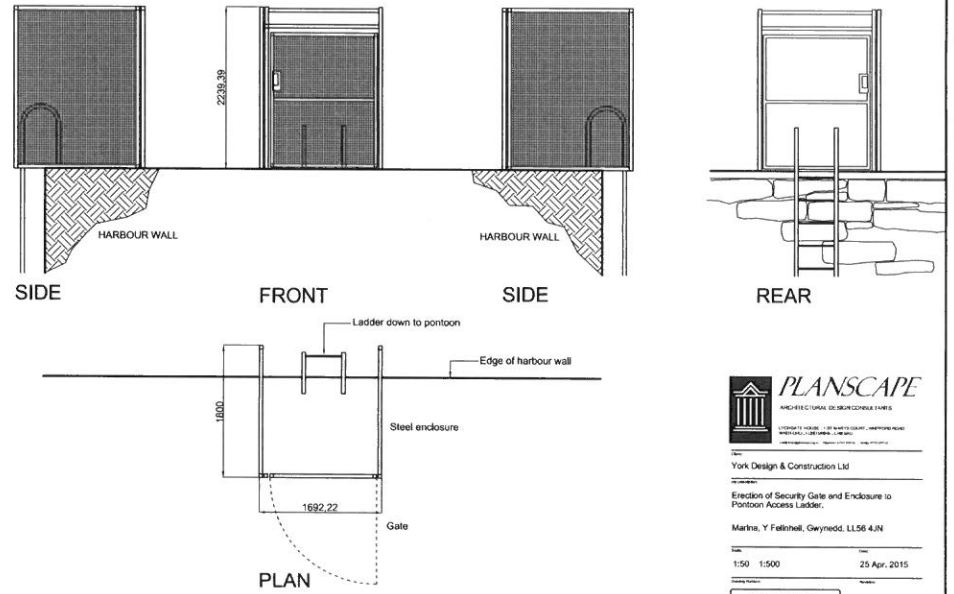
Scale: 1:2500, paper size: A4



MATERIALS:
FRAME:
 Steel box section - 40x40mm painted
 dk/g grey.
GRATING:
 Walkmesh galvanised steel.



SITE PLAN



York Design & Construction Ltd

Erection of Security Gate and Enclosure to Pontoon Access Ladder.

Marina, Y Felinhel, Gwynedd, LL56 4JN

1:50 1:500 25 Apr. 2015

Y.1333 / 1