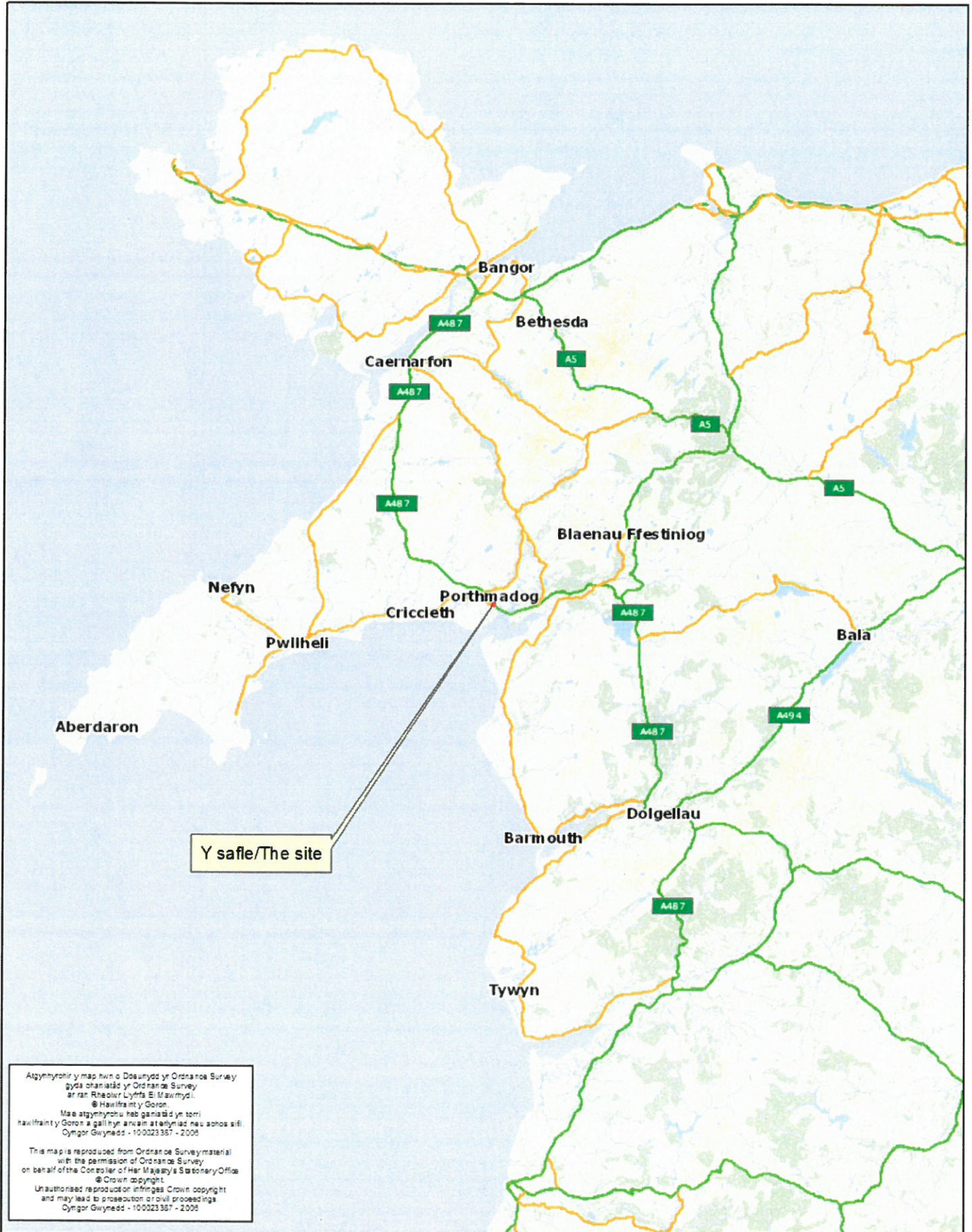


Rhif y Cais / Application Number : C14-0984-44-HD

Cynllun lleoliad ar gyfer adnabod y safle yn unig. Dim i raddfa.
Location Plan for identification purposes only. Not to scale.



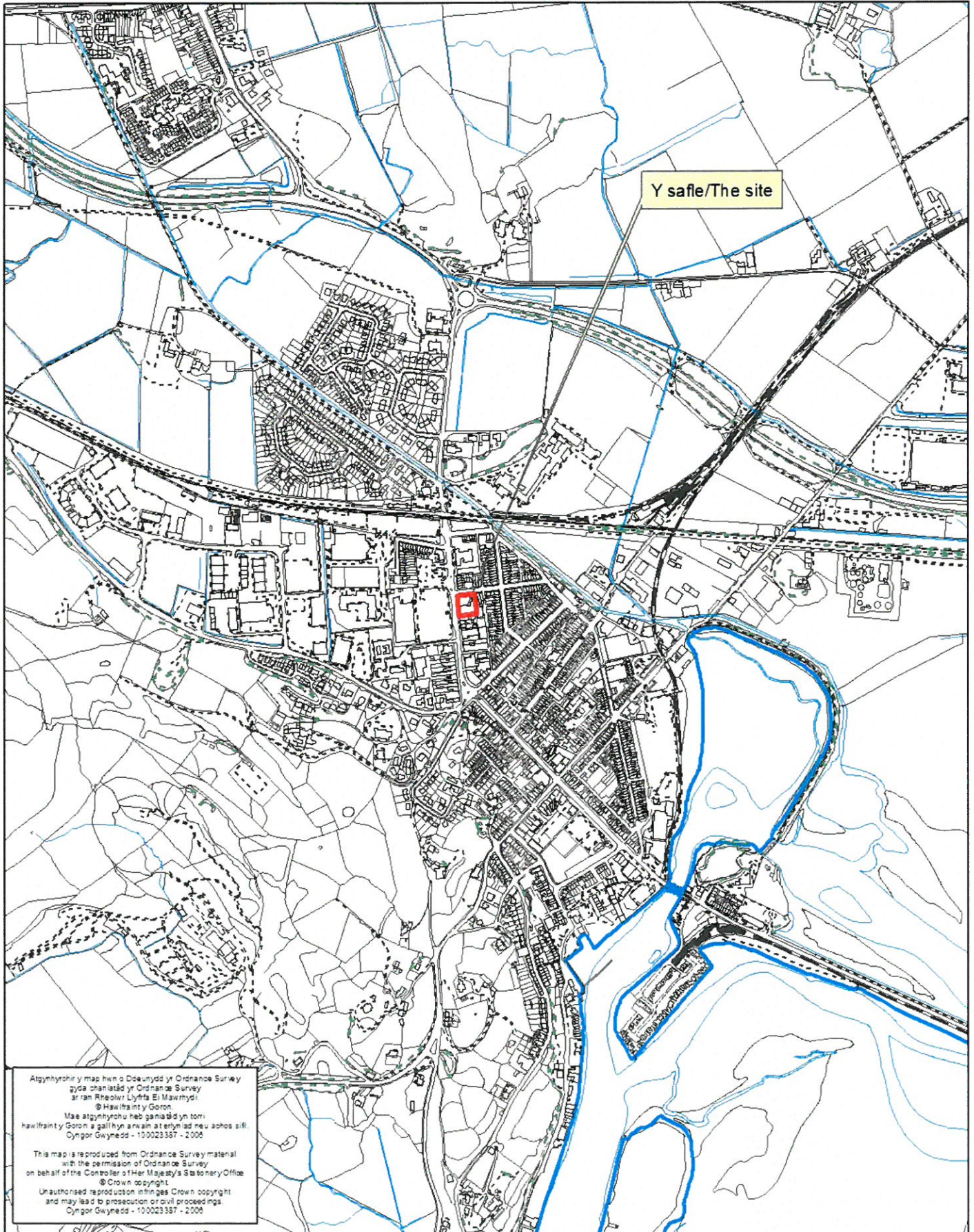
Atgynhyrchir y map hwn o Ddwydd y'r Ordnance Survey gyda chaniatâd y'r Ordnance Survey ar ran Rheolwr Llyfrfa Eri Mawrddi.
© Hawlfraint y Goron.
Mae atgynhyrchu heb ganiatâd yn torri hawlfraint y Goron a gall hysbysu at enillydd neu sonos sifil.
Cynllun Gwynedd - 100023357 - 2008

This map is reproduced from Ordnance Survey material with the permission of Ordnance Survey on behalf of the Controller of Her Majesty's Stationary Office.
© Crown copyright.
Unauthorized reproduction infringes Crown copyright and may lead to prosecution or civil proceedings.
Cynllun Gwynedd - 100023357 - 2008



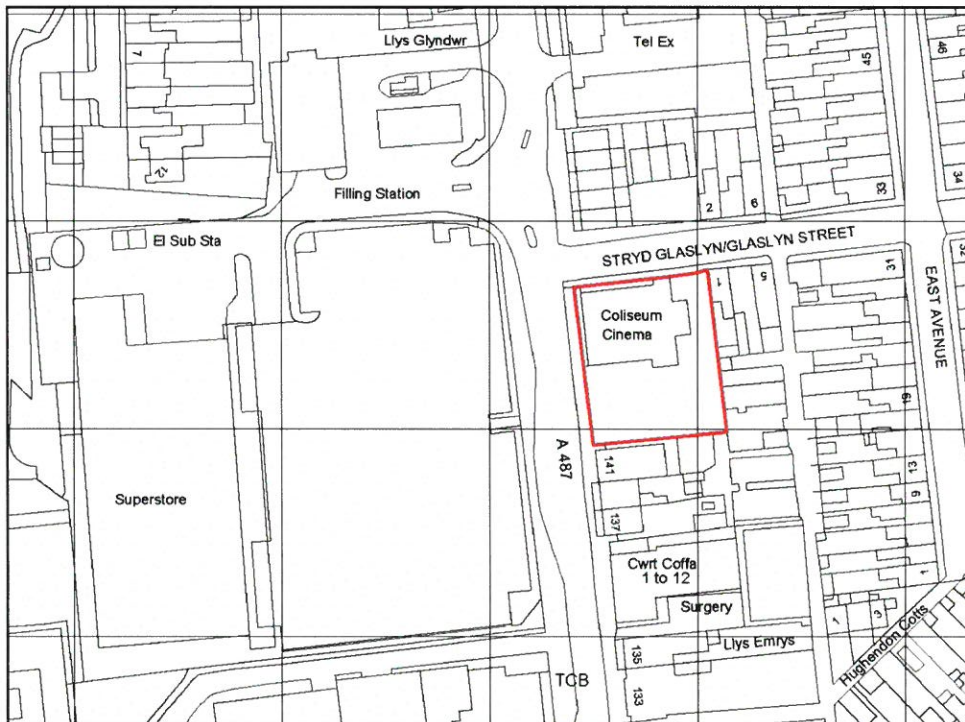
Rhif y Cais / Application Number : C14-0984-44-HD

Cynllun lleoliad ar gyfer adnabod y safle yn unig. Dim i raddfa.
Location Plan for identification purposes only. Not to scale.



Athgynhyrchu y map hon o Ddwydd y'r Ordnance Survey
gyda phermit o'r Ordnance Survey
ar ran Rheolwr Llyfrau Eri Mawrddi
© Hawlfraint y Goron
Mae athgynhyrchu heb ganiatâd yn torri
hawlfraint y Goron a gall hyn arwain at erlyniad neu achos sifil.
Cynllun Gwynedd - 100023367 - 2006

This map is reproduced from Ordnance Survey material
with the permission of Ordnance Survey
on behalf of the Controller of Her Majesty's Stationery Office
© Crown copyright
Unauthorized reproduction infringes Crown copyright
and may lead to prosecution or civil proceedings.
Cynllun Gwynedd - 100023367 - 2006



PLEASE NOTE:

The information is subject to relevant statutory approval.
 © This drawing is copyright of Awake Architects Ltd. and may not be reproduced in any way without their specific permission.
 Awake Architects is a Limited Liability Company registered in England and Wales (Reg No 6488638) Registered address: 44 Garston Old Road, Grassendale, Liverpool, Merseyside, England L19 9AF.

REV	DATE	DESCRIPTION	BY
0P		OUTLINE PROPOSALS ISSUE	
PL		PLANNING ISSUE	X
DD		DETAILED DESIGN ISSUE	
BR		BUILDING REGULATIONS ISSUE	
TI		TENDER ISSUE	
CI		CONSTRUCTION ISSUE	
AB		FINAL ISSUE	

CLIENT Develop: UK Northern Ltd.	
LOCATION Former Coliseum Cinema, High Street, Porthmadog, Gwynedd, LL49 9HD.	
PROJECT Demolition of Former Cinema Building.	
DRAWING TITLE Existing Site Location Plan	
SCALE @ A3: 1:1250	DRAWN BY: MC
SCALE BAR @ 1:1250 0 10 20m	
JOB REF. 1326	DRAWING NO. PL01
REV -	DATE Oct 2014



Awake Architects, 44 Garston Old Road,
 Liverpool, L19 9AF. Tel: 0151 427 5017
 info@awakearchitects.co.uk / www.awakearchitects.co.uk

1 PLAN - EXISTING LOCATION
 SCALE 1:1250 @ A3

