


Rhif y Cais / Application Number : C16/0493/23/AM

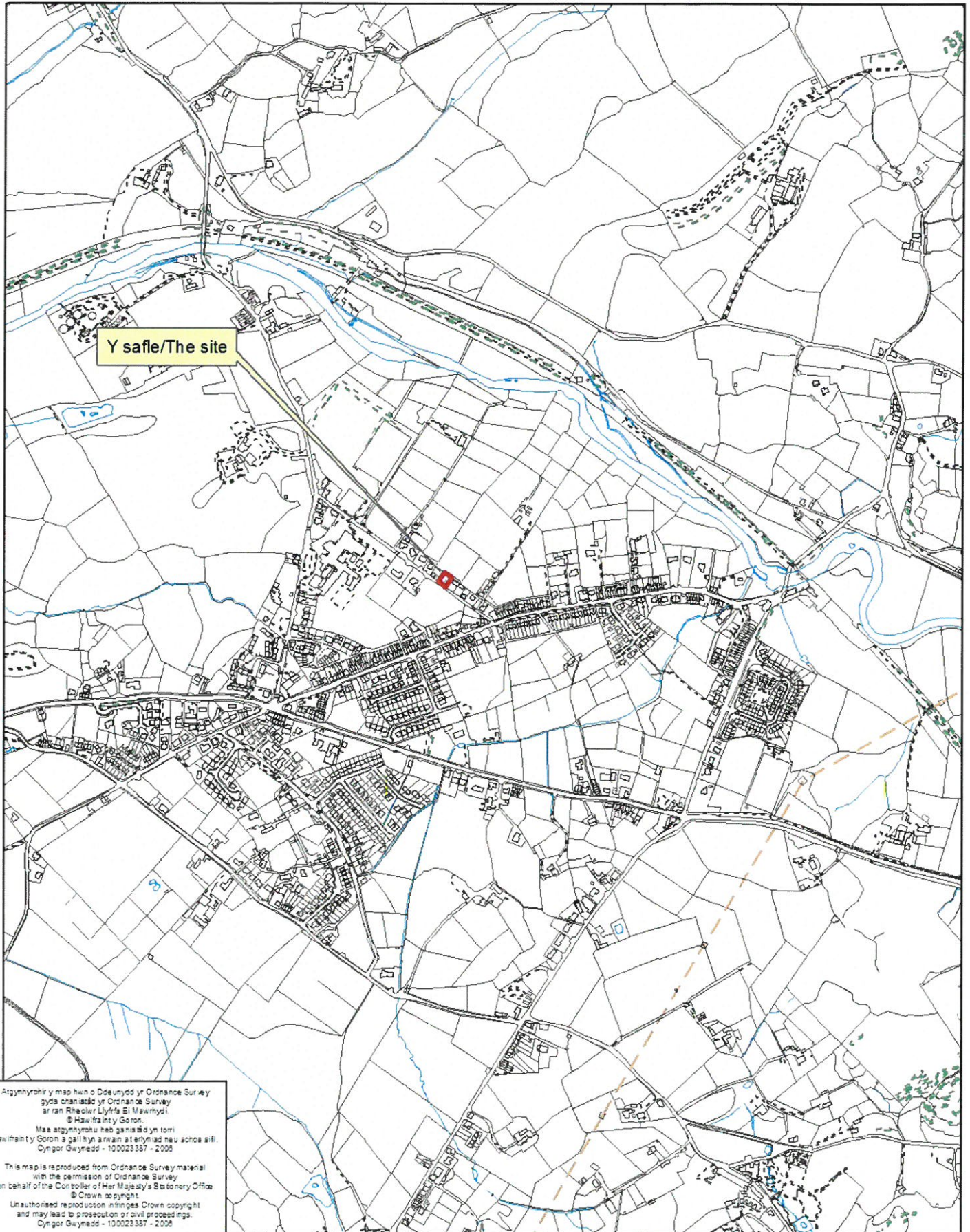
Cynllun lleoliad ar gyfer adnabod y safle yn unig. Dim i raddfa.
Location Plan for identification purposes only. Not to scale.





Rhif y Cais / Application Number : C16/0493/23/AM

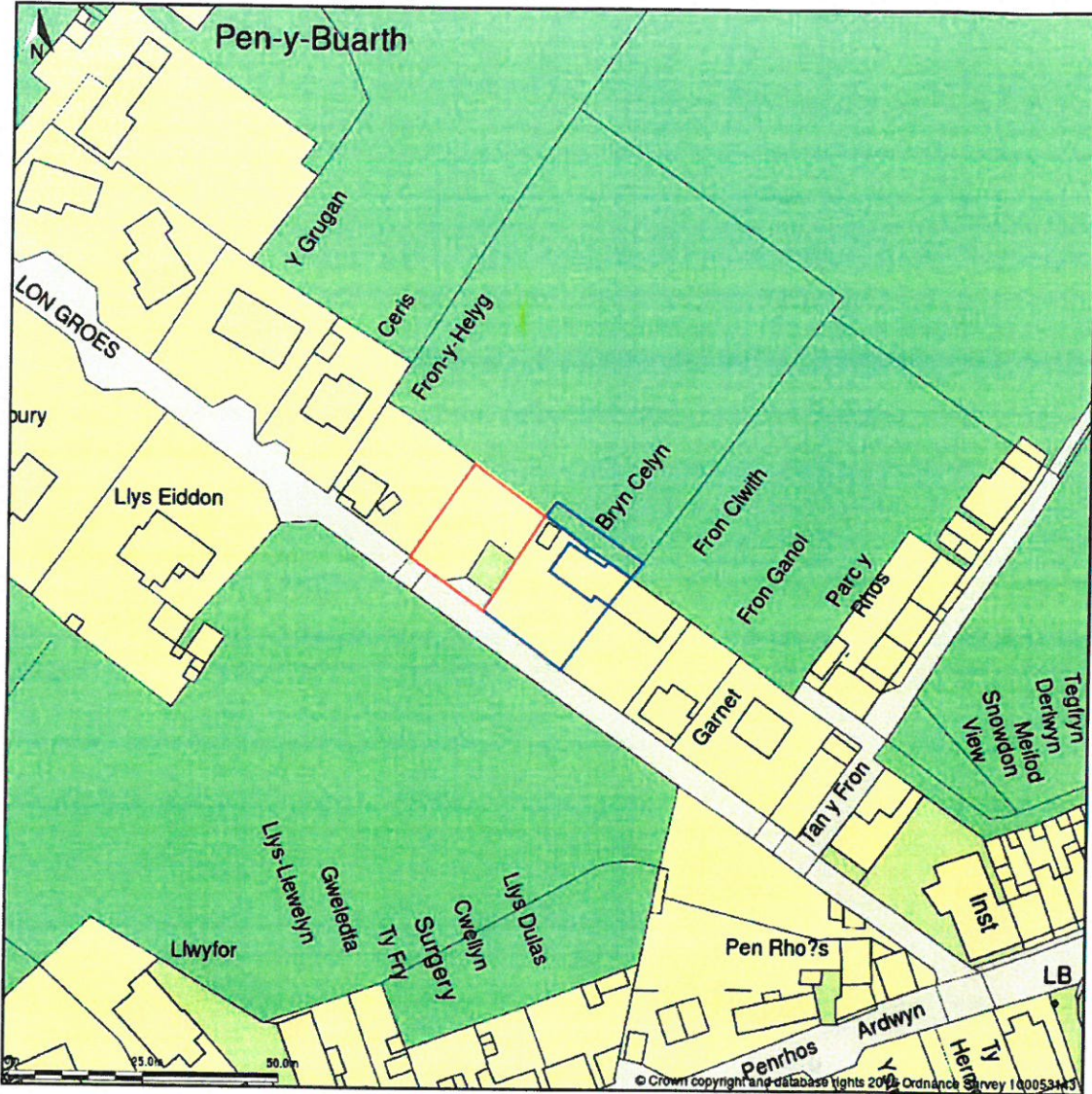
Cynllun lleoliad ar gyfer adnabod y safle yn unig. Dim i raddfa.
Location Plan for identification purposes only. Not to scale.



Atgynhyrchir y map hwn o Ddauydd yr Ordnance Survey gyda ohan atâd yr Ordnance Survey ar ran Rheolwr Llyfrau Eri Mawrddi © Hawffraint y Goron.
Mae atgynhyrchu heb ganiatâd yn torri hawffraint y Goron a gall hysbysu at anyiad neu sônio sifil.
Cynllun Gwynedd - 100023387 - 2008

This map is reproduced from Ordnance Survey material with the permission of Ordnance Survey on behalf of the Controller of Her Majesty's Stationery Office © Crown copyright
Unauthorised reproduction infringes Crown copyright and may lead to prosecution or civil proceedings.
Cynllun Gwynedd - 100023387 - 2008

Bryn Celyn, LŌn Groes, Llanrug, Gwynedd, LL55 4AF



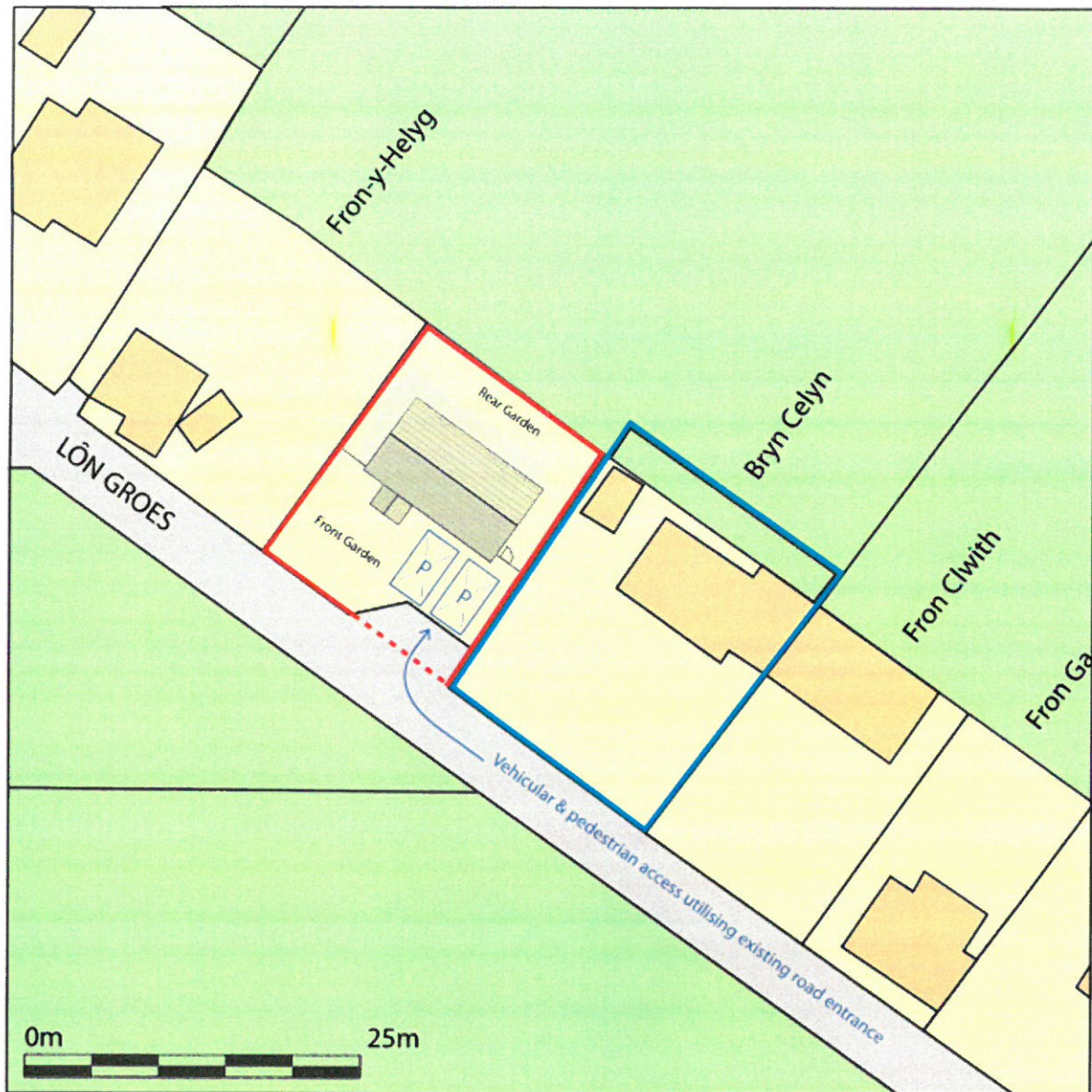
Site Plan shows area bounded by: 253673.58, 363589.47 253673.58, 363789.47 (at a scale of 1:1250) The representation of a road, track or path is no evidence of a right of way. The representation of features as lines is no evidence of a property boundary.

Produced on 28th Apr 2016 from the Ordnance Survey National Geographic Database and incorporating surveyed revision available at this date. Reproduction in whole or part is prohibited without the prior permission of Ordnance Survey. © Crown copyright 2016. Supplied by buyaplan.co.uk a licensed Ordnance Survey partner (100053143). Unique plan reference: #00119945-7F 2A57

Ordnance Survey and the OS Symbol are registered trademarks of Ordnance Survey, the national mapping agency of Great Britain. Buy A Plan logo, pdf design and the buyaplan.co.uk website are Copyright © Pass Inc Ltd 2016

CYNGOR GWYNEDD
ADRAN RHEOLEIDDIO
05 MAI 2016
GWASANAETH CYNLLUNIO AC
AMGYLCHEDD
RHIF TRAC:

Bryn Celyn, Lôn Groes, Llanrug, Gwynedd, LL55 4AF



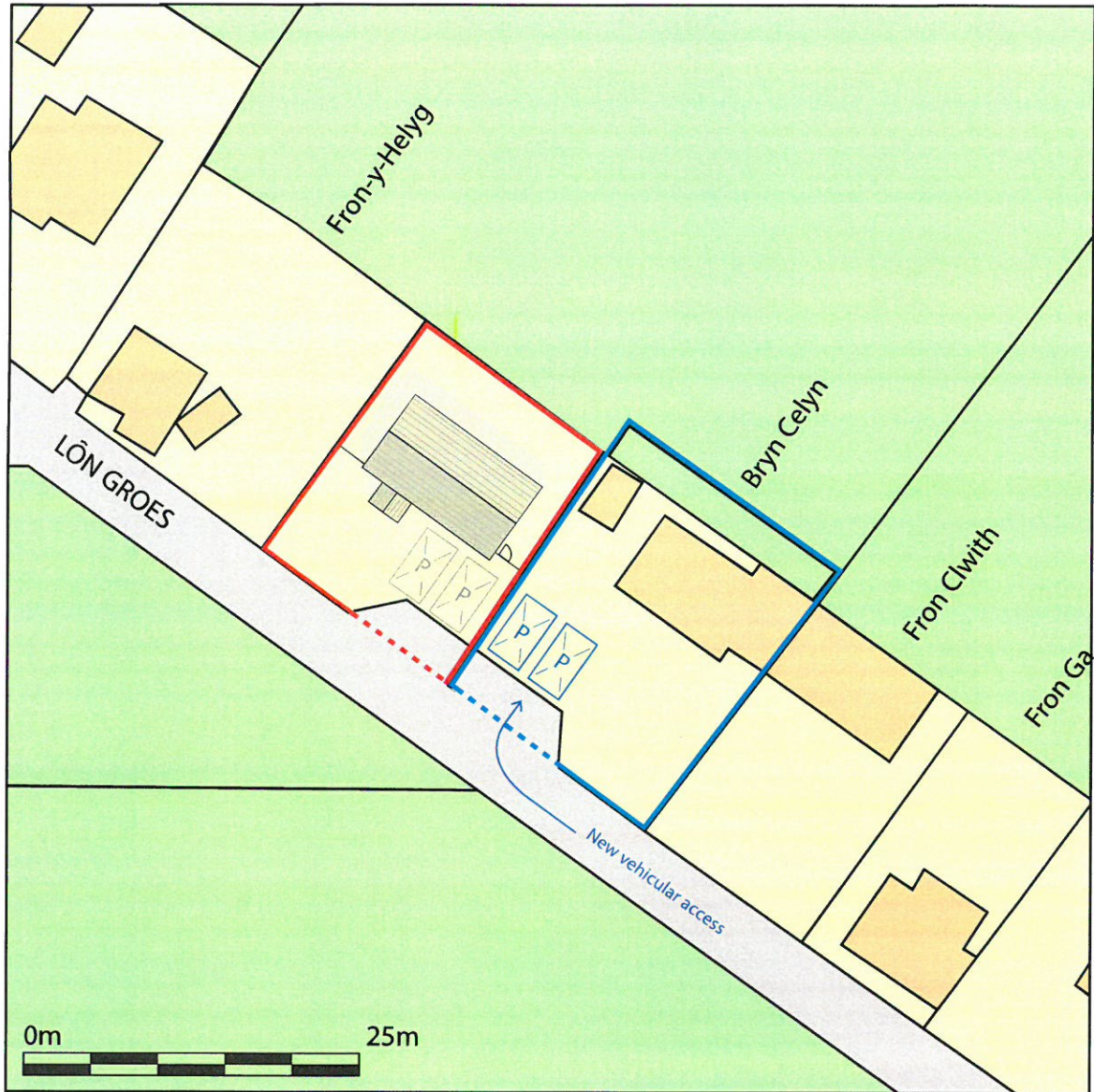
Indicative Plan - Land Adjacent to Bryn Celyn

Scale: 1:500

Notes:

1. Height of new building to be no less than 2m of adjacent property, Bryn celyn (lower height limit)
2. Height of new building to be no higher than adjacent property, Bryn Celyn (upper height limit)

Bryn Celyn, Lôn Groes, Llanrug, Gwynedd, LL55 4AF



Indicative layout of new parking and vehicular access, Bryn Celyn

Scale: 1:500