

ALL DIMENSIONS ARE IN mm UNLESS NOTED OTHERWISE
 N.G.R. E: 260227 N: 368688
 CONCESSION REQUIRED NO

DIRECTIONS TO SITE:
 HEADING WEST ON A55 EXIT AT J11 AND TAKE THE A5 AND GO THROUGH ONE ROUNDABOUT THEN AFTER APPROX 0.5 MILES TURN RIGHT. AFTER 0.3 MILES TURN RIGHT AND ACCESS TO SITE WILL BE ON THE RIGHT HAND SIDE. FOLLOW TRACK AS SHOWN ON MAP TO GET TO SITE LOCATION.

REV	DESCRIPTION	DATE	BY	CH
A	Issued for Approval	11.11.17	MW	LB

CLARKE telecom
 Unit 1, Madron Place, Northampton Road,
 Northampton, NN4 6JG
 Telephone: 0161 785 4500
 Fax: 0161 785 4501
 Web: www.clarke-telecom.com

O₂
 CTIL - GIG

Cell Name	Opt.
BRYN CUL 2	-
Cell ID No	VF
CTIL	207987
TEF	50749
	N/A

Site Address / Contact Details

TAL OAE
 TREGARTH
 BANGOR
 GWYNEDD
 LL57 4AE

Drawing Title: SITE LOCATION MAPS

Purpose of Issue: PLANNING

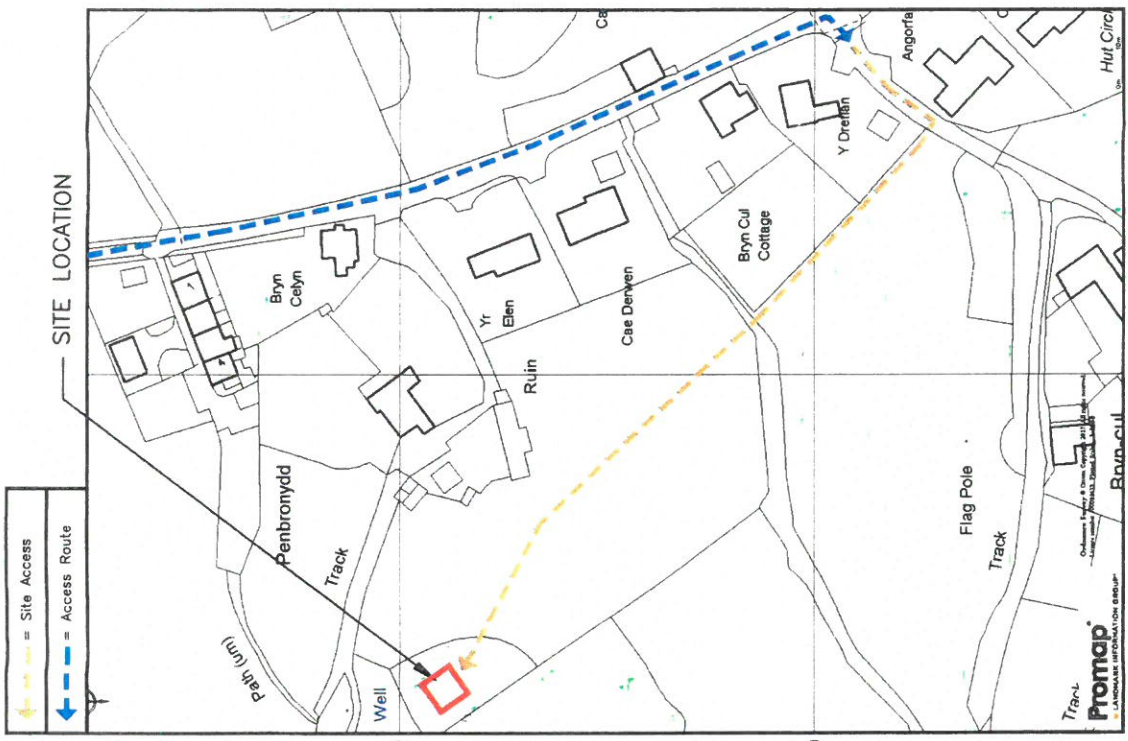
Drawing Number: 100

Surveyed By: MS
 Original Sheet Size: A3

Drawn: MW
 Date: 11.11.17
 Checked: LB
 Date: 11.11.17

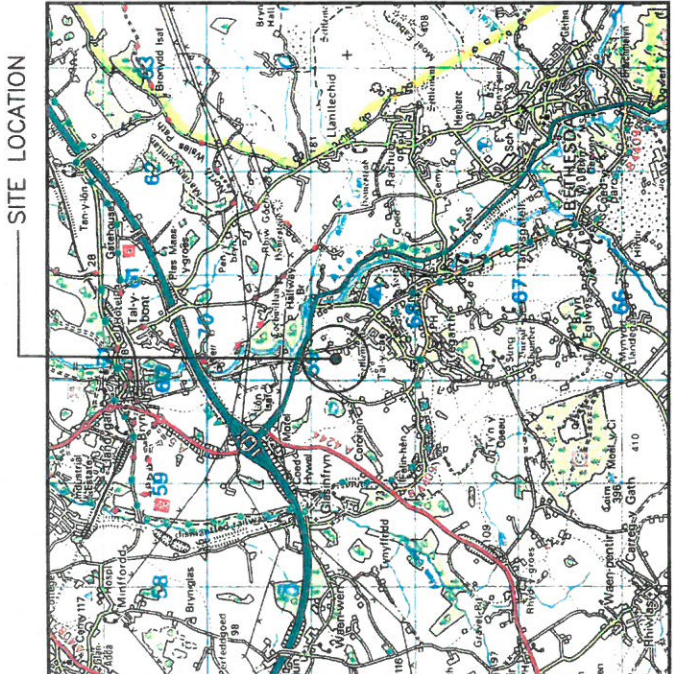
Dwg Rev: A

Packet Issue: C




DETAILED SITE LOCATION

(Scale 1:1250)
 Based upon Ordnance Survey map extract with the permission of the Controller of Her Majesty's Stationery Office.
 Crown copyright.
 Licence No. 100020449



SITE LOCATION
 (Scale 1:50000)
 Ordnance Survey map extract based upon Landranger map series with the permission of the controller of Her Majesty's Stationery Office
 Licence No. 0100023487
 Crown copyright.



SITE PHOTOGRAPH

The drawings comply with TEF & Vodafone Standard ICNIRP guidelines.
 Designed in accordance with CTIL document: SDN0008

ALL DIMENSIONS ARE IN mm UNLESS NOTED OTHERWISE
 N.G.R E: 260227 N: 368688
 CONCESSION REQUIRED NO

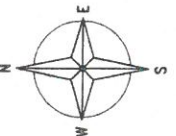
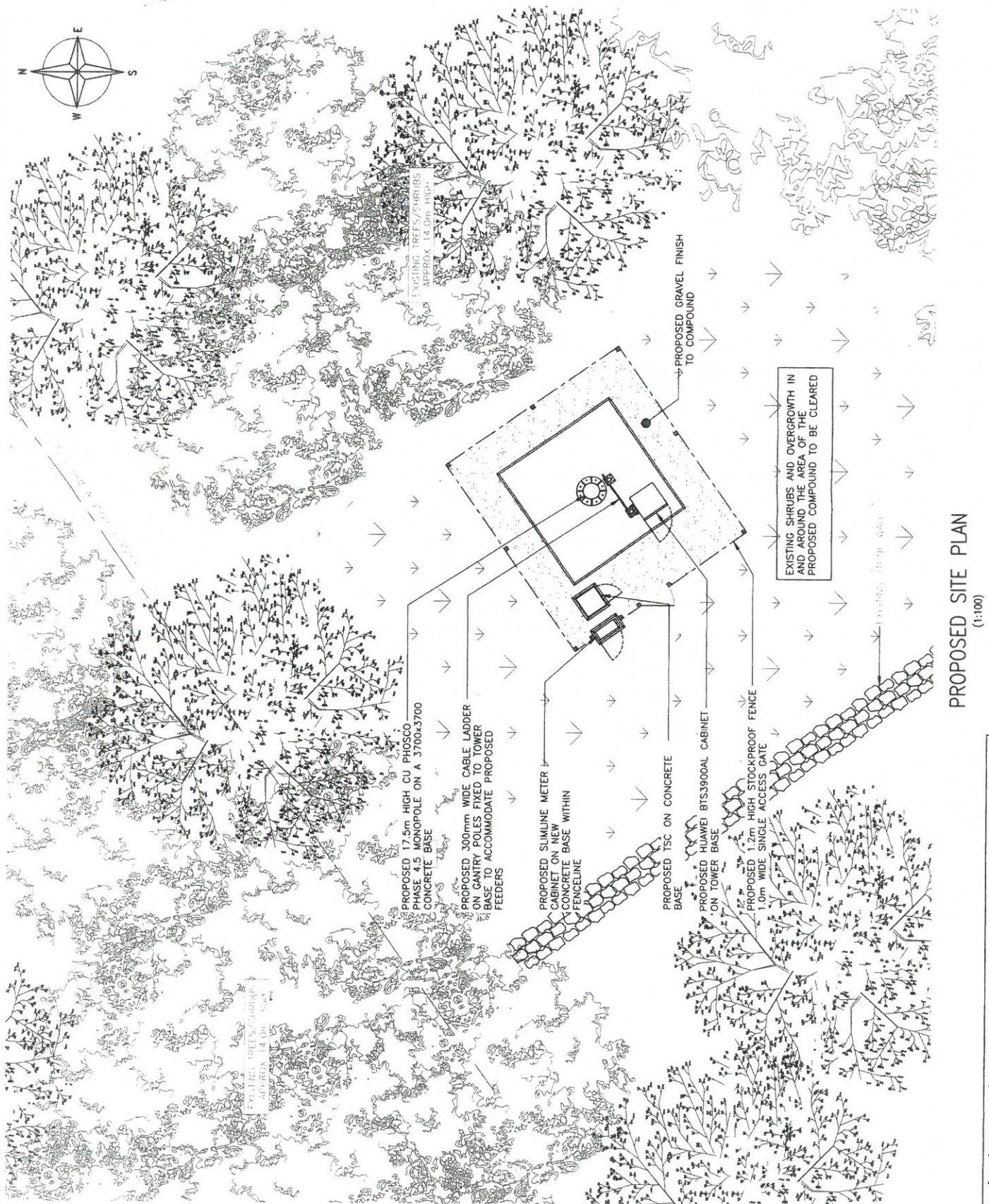
NOTES:

REV	DESCRIPTION	BY	CH	DATE
A	Issued for Approval	LM	LB	11.11.17



Cell Name		Opt.
BRYN CUL 2		-
Cell ID No		
CTIL	TEF	VF
207987	50749	N/A

Site Address / Contact Details	
TAL GAE TRECARTH BANGOR GWYNEDD LL57 4AE	
Drawing Title: PROPOSED SITE PLAN	
Purpose of Issue: PLANNING	
Dwg Ref	A
Drawing Number: 201	
Surveyed By: MS	Original Sheet Size: A3
Drawn: MW	Checked: LB
Date: 11.11.17	Date: 11.11.17
Issue: C	



PROPOSED SITE PLAN
(1:100)

The drawings comply with TEF & Vodafone Standard ICNIRP guidelines.
 Designed in accordance with CTIL document: SDN0008

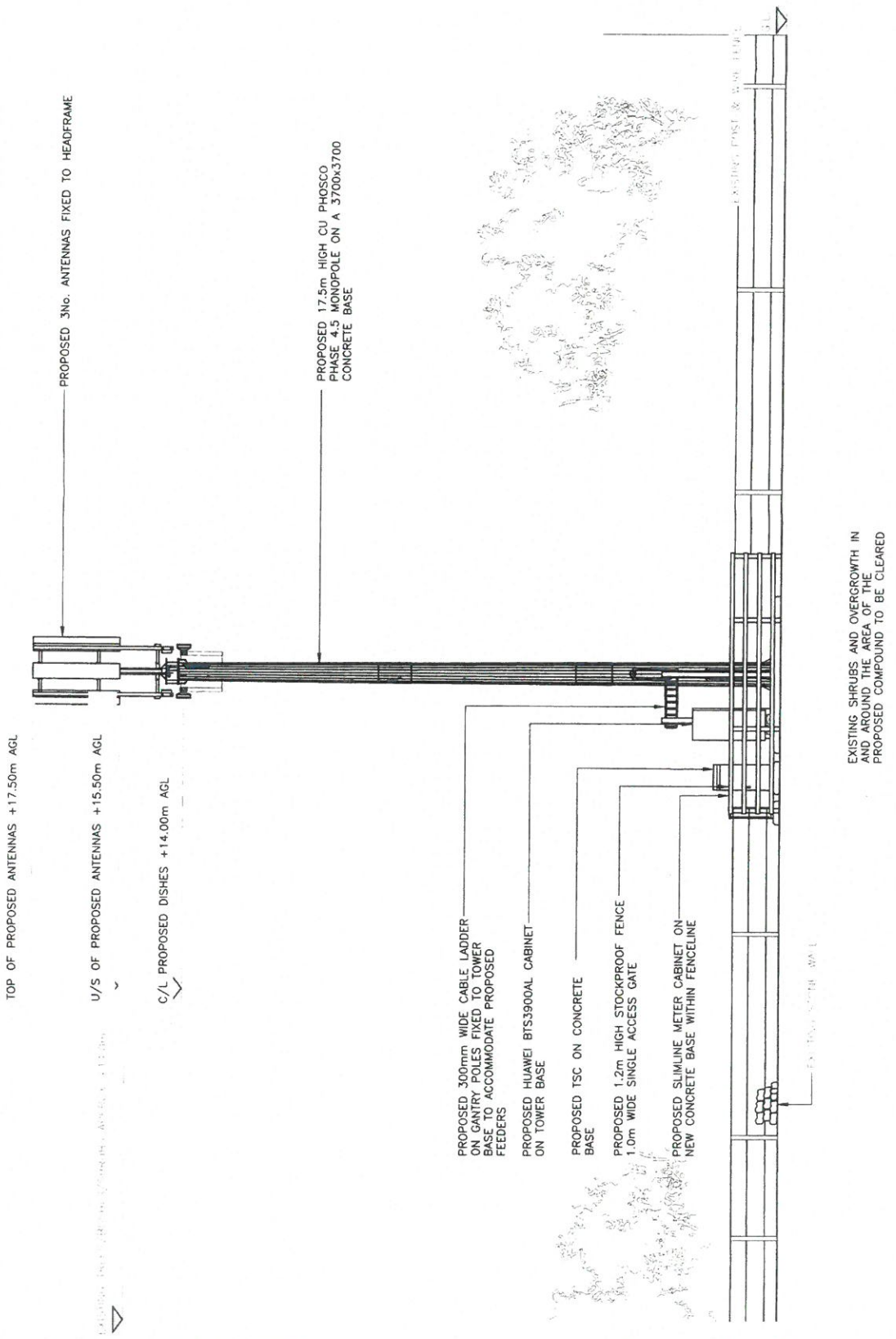
ALL DIMENSIONS ARE IN mm UNLESS NOTED OTHERWISE
 N.G.R E: 260227 N: 368688
 CONCESSION REQUIRED NO
 NOTES:

REV	MODIFICATION	BY	CHK	DATE
B	Item Height Amended	AK	LB	11.11.17
A	Issued for Approval	AK	LB	11.11.17



Cell Name	Opt
BRYN CUL 2	-
Cell ID No	
CTIL	TEF
207987	50749
	N/A

Site Address / Contact Details	
TAL GAE TREGARTH BANGOR GWYNEDD LL57 4AE	
Drawing Title: PROPOSED SITE ELEVATION	
Purpose of Issue	Dwg Rev
PLANNING	
Drawing Number:	
301	
Surveyed By: MS	Original Sheet Size: A3
Issue:	Issue:
Drawn: MW	Checked: UB
Date: 11.11.17	Date: 11.11.17



PROPOSED SOUTH EAST ELEVATION
 (1:100)

The drawings comply with TEF & Vodafone Standard ICNIRP guidelines.
 Designed in accordance with CTIL document: SDN008