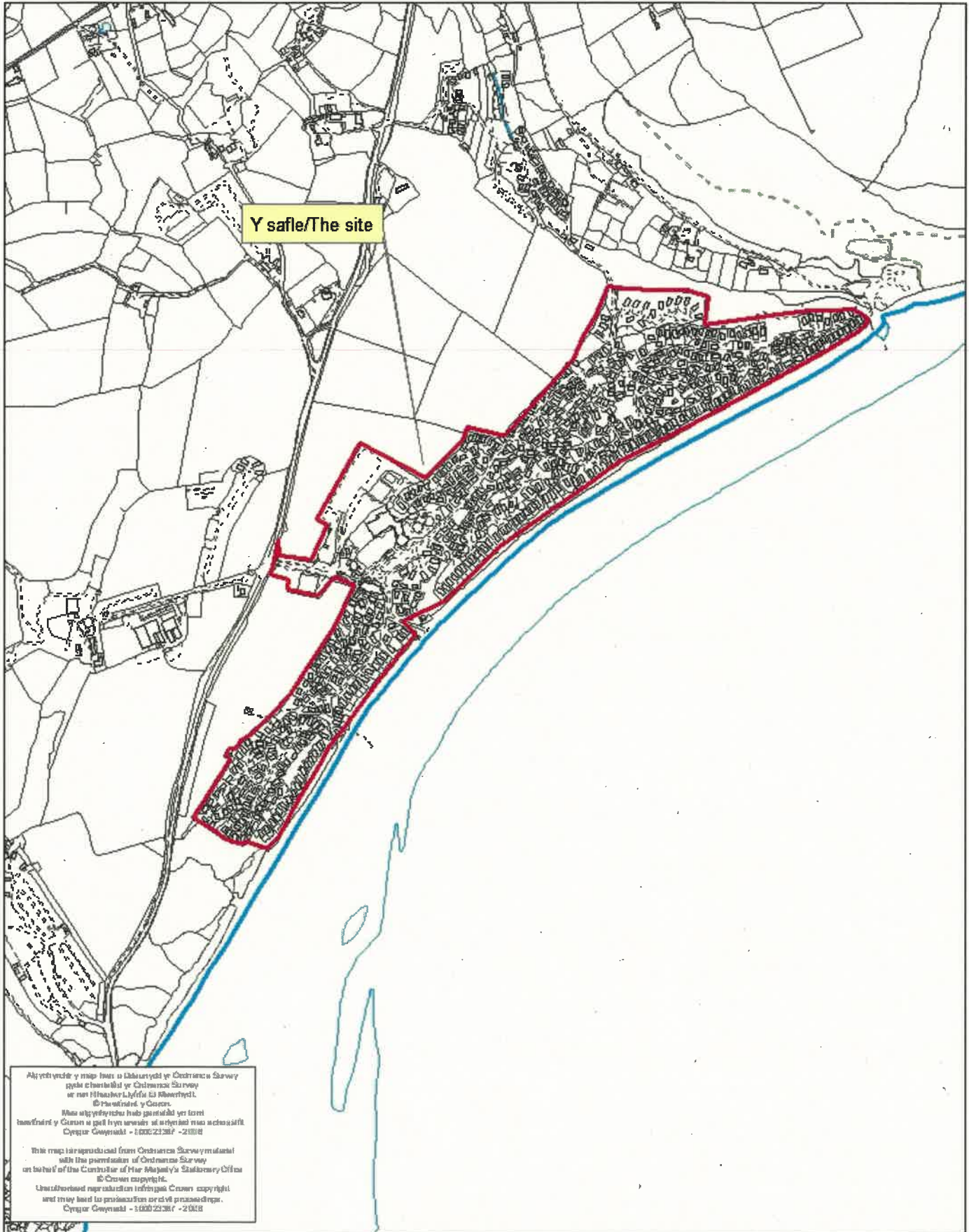




Rhif y Cais / Application Number : C19/0812/39/LL

Cynllun lleoliad ar gyfer adnabod y safle yn unig. Dim i raddfa.
Location Plan for identification purposes only. Not to scale.

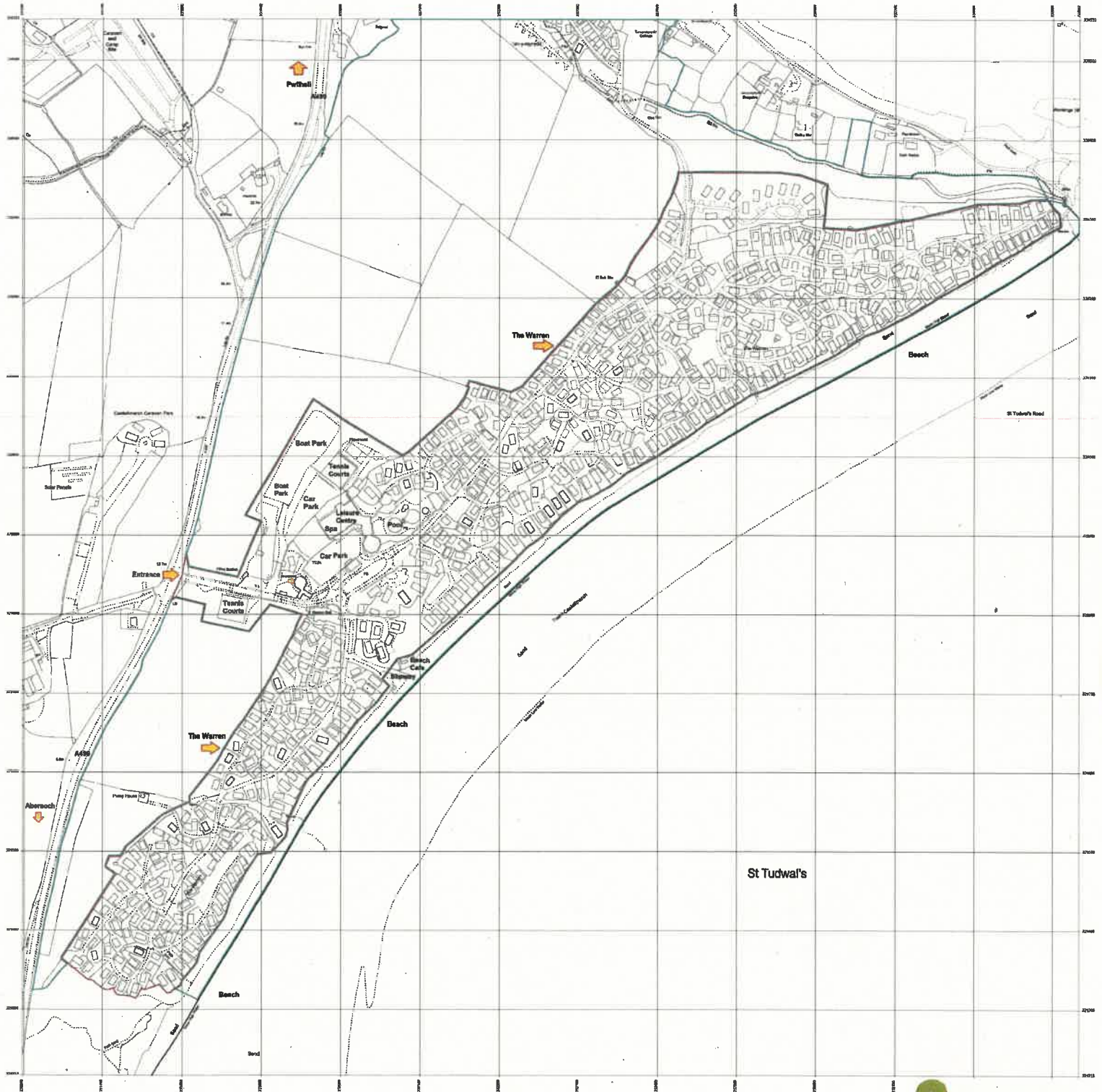


Abyrdi ystyr y map hon a llosgiwyd y Cofrestru Survey
ysbys a hysbysu y Cofrestru Survey
a'r hysbysu Llyfrfa a hysbysu.
© Fawcett, y Cofrestru.
Mae'r hysbysu hon yn parhau yn ffordd
hysbysu y Cofrestru a'r hysbysu a'r hysbysu
Cofrestru Gwynedd - 1000 22387 - 2008

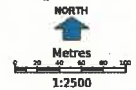
This map is reproduced from Ordnance Survey material
with the permission of Ordnance Survey
on behalf of the Controller of Her Majesty's Stationery Office
© Crown copyright.
Unauthorized reproduction infringes Crown copyright
and may lead to prosecution or civil proceedings.
Cofrestru Gwynedd - 1000 22387 - 2008

Location Plan - Extended Holiday Season planning application at The Warren. Abersoch. Pwllheli. Gwynedd. LL53 7AA.

Applicant: Haulfryn Group Ltd. Clarion House. Norreys Drive. Maidenhead. Berkshire. SL6 4FL.



Produced Aug 2010 from the Ordnance Survey MasterMap, Copyright Ordnance Survey and Ordnance Survey's permission to reproduce at 1:25,000.
The representation of a road, track or path is no evidence of a right of way. The responsibility of users as to the evidence of a property boundary.



© Crown copyright and database rights 2010 OS 10000403
Datum: OS 362500
Datum coordinates: 52245 22866



Lambie Planning & Design
Consultants for Planning, Design and Landscape
Gaeli
Victoria Dock
Caernarfon
Gwynedd
LL55 1SQ
www.lambieplanninganddesign.co.uk
© 2010 Lambie Planning and Design
T: 01283 88224

DATE: August 2010
DRG No: LPD/0810/H/WLP1
SCALE: 1:2500 @ A1