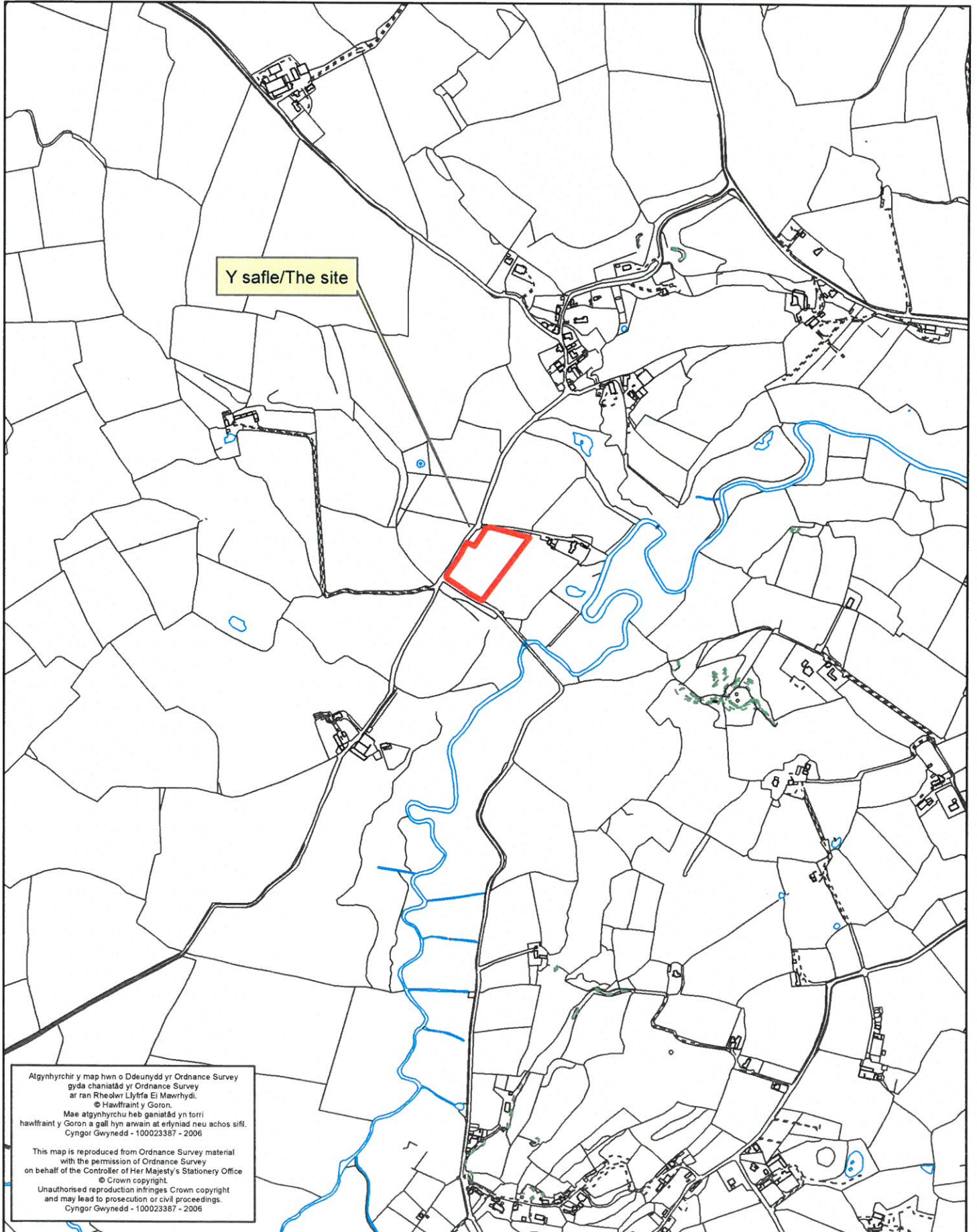




Rhif y Cais / Application Number : C17/0967/39/LL

Cynllun lleoliad ar gyfer adnabod y safle yn unig. Dim i raddfa.  
Location Plan for identification purposes only. Not to scale.

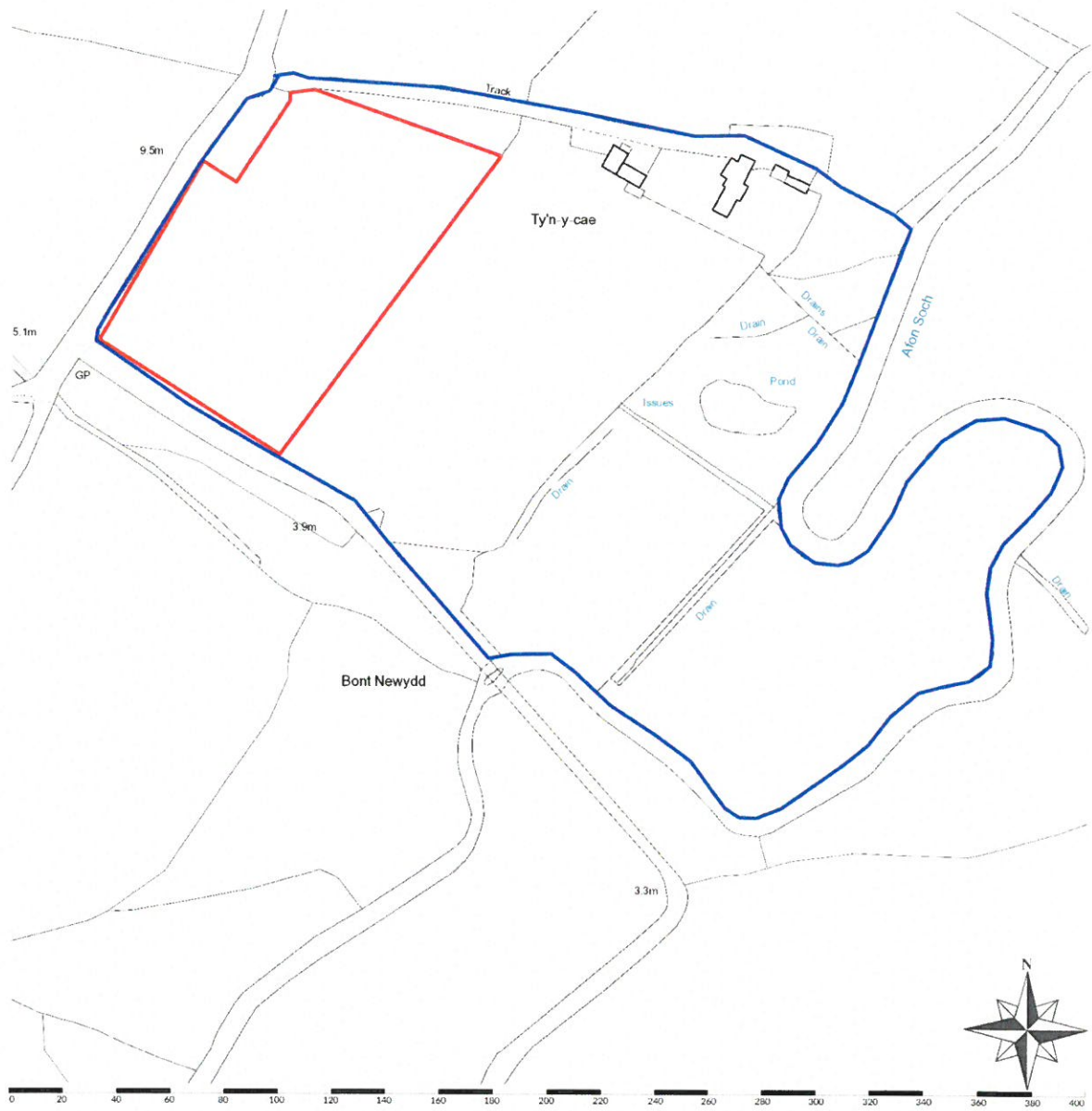


Atgynhychir y map hwn o Ddeunydd yr Ordnance Survey gyda chaniatâd yr Ordnance Survey ar ran Rheolwr Llyfrfa Eî Mawrhydi.  
© Hawffraint y Goron.  
Mae atgynhychu heb ganiatâd yn torri hawffraint y Goron a gall hyn arwain at erlyniad neu achos sifil.  
Cyngor Gwynedd - 100023387 - 2006

This map is reproduced from Ordnance Survey material with the permission of Ordnance Survey on behalf of the Controller of Her Majesty's Stationery Office.  
© Crown copyright.  
Unauthorised reproduction infringes Crown copyright and may lead to prosecution or civil proceedings.  
Cyngor Gwynedd - 100023387 - 2006

03/01/2018

TYN Y CAE, ROAD FROM LLANGIAN POST OFFICE SOUTHWARDS TO JUNCTION SOUTH OF TYN Y CAE, LLANGIAN, LL53 7LN

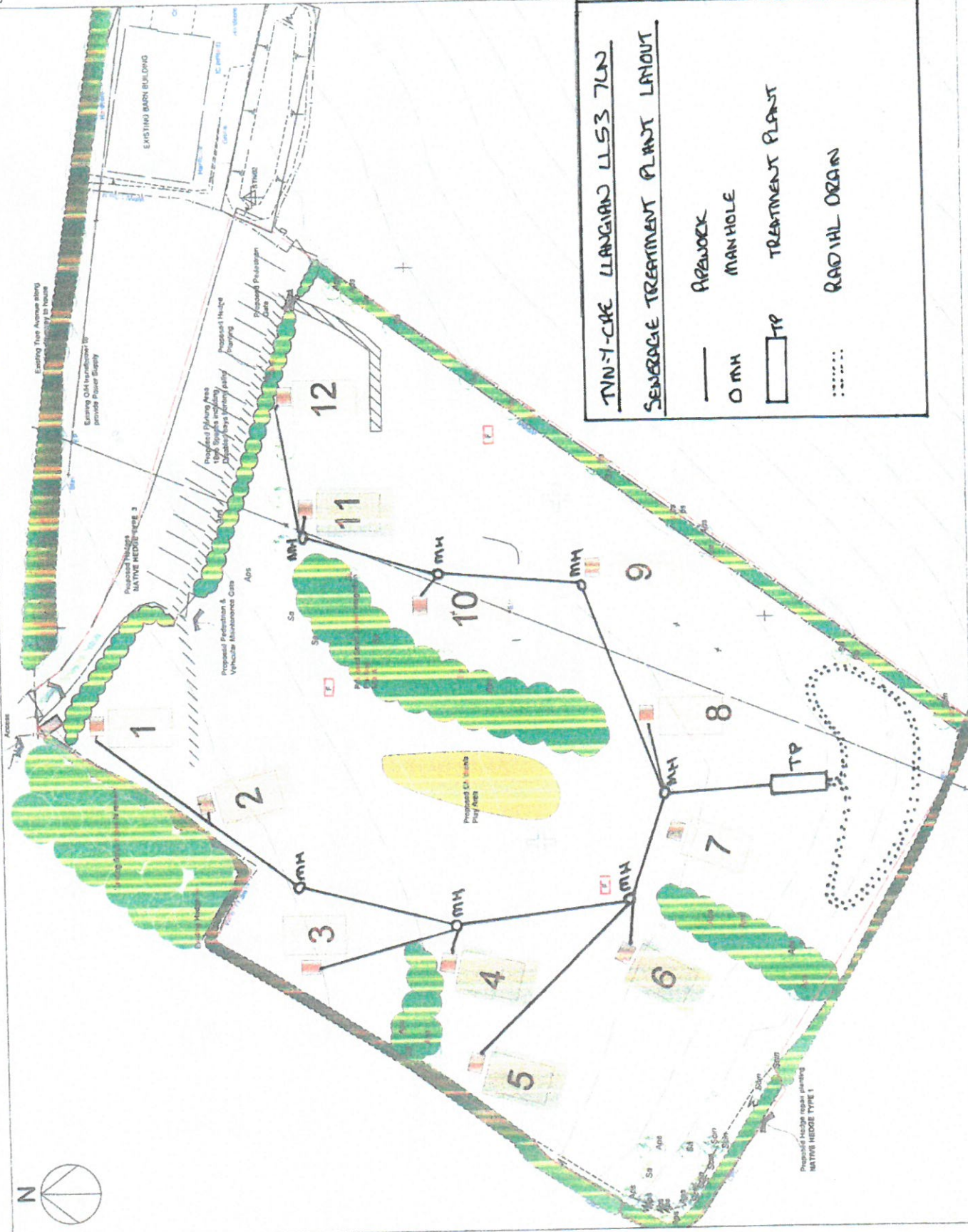


Scale: 1:2500 | Area 16Ha | Grid Reference: 229482,328388 | Paper Size: A4



Mapping contents © Crown copyright and database rights 2018 Ordnance Survey  
100035207





**TYN-Y CAE LANGIAD LLS3 7UN**

**SEWERAGE TREATMENT PLANT LAYOUT**

——— APWOCK  
 O MH MANHOLE  
 [ ] TP TREATMENT PLANT  
 ..... RADIAL HEDGE

Rev A	SO	JB	JB	JB	15/11/17
Issued	SO	JB	JB	JB	29/07/17
V3	SO	JB	JB	JB	20/07/17
V2	SO	JB	JB	JB	18/07/17
V1	SO	JB	JB	JB	04/07/17

**Tyn-y Cae**

Mr. & Mrs D Howarth

Project Title  
Proposed Radial Hedge  
Tyn-y Cae, Langiath

Drawing Title  
Proposed Site Layout  
17/14/LP01

Drawing Number  
17/14/LP01

Scale  
A1 1:250

Rev A

