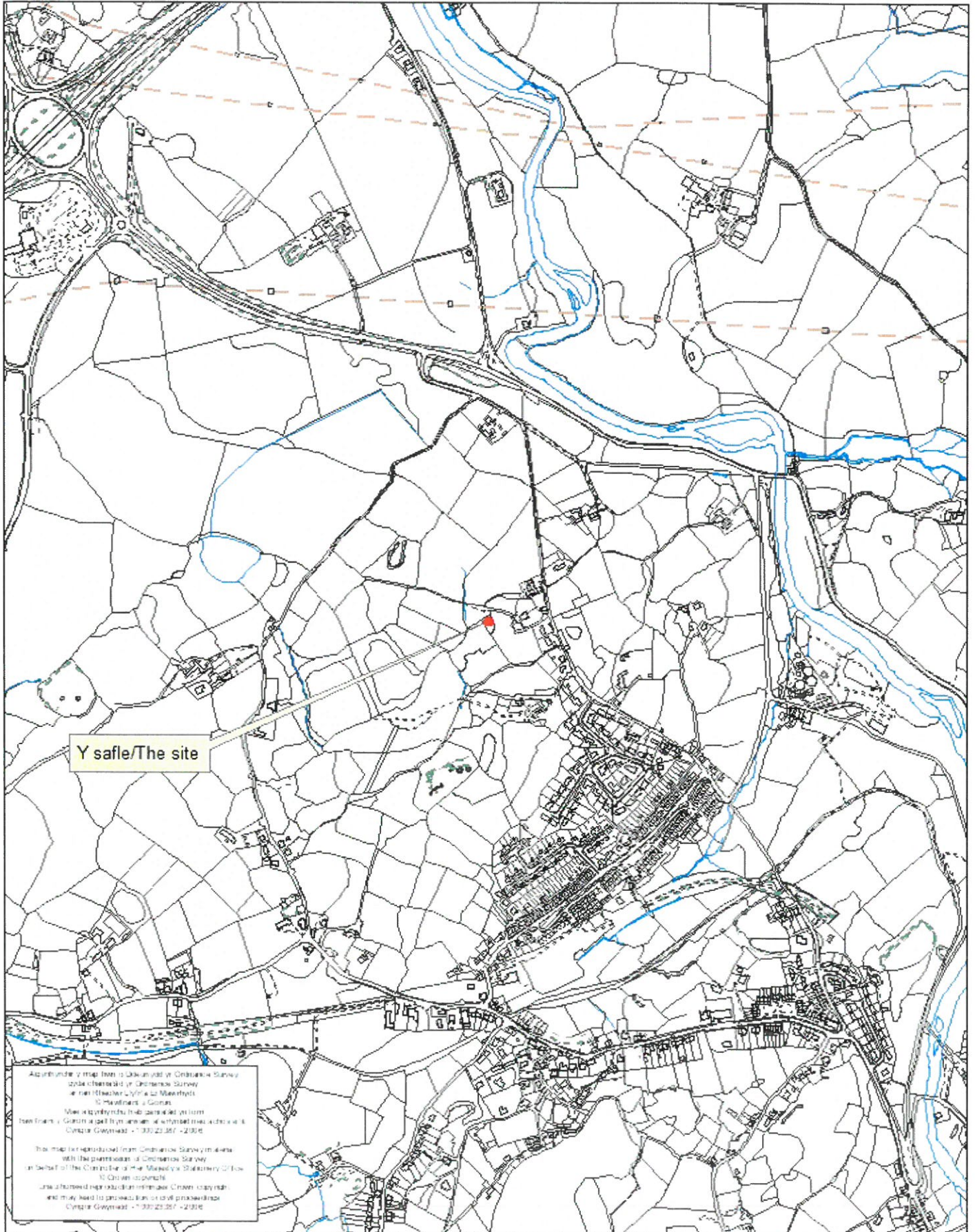




Rhif y Cais / Application Number : C17/1266/16/LL

Cynllun lleoliad ar gyfer adnabod y safle yn unig. Dim i raddfa.  
Location Plan for identification purposes only. Not to scale.





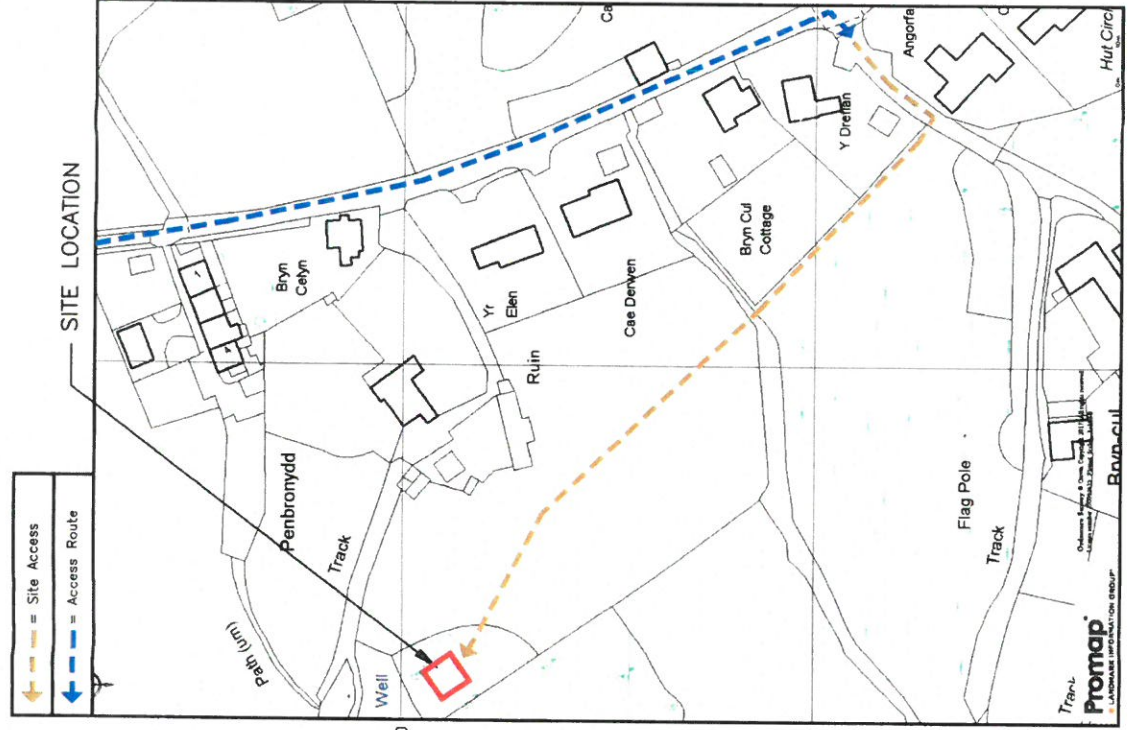
ALL DIMENSIONS ARE IN mm UNLESS NOTED OTHERWISE.  
 N.G.R. E: 260227 N: 368688  
 CONCESSION REQUIRED NO  
 DIRECTIONS TO SITE:  
 HEADING WEST ON A55 EXIT AT J11 AND TAKE THE A5 AND GO THROUGH ONE ROUNDABOUT THEN AFTER APPROX 0.5 MILES TURN RIGHT. AFTER 0.3 MILES TURN RIGHT AND ACCESS TO SITE WILL BE ON THE RIGHT HAND SIDE. FOLLOW TRACK AS SHOWN ON MAP TO GET TO SITE LOCATION.

REV	Issued for	MODIFICATION	WF	LB	11.11.17	BY	CH	DATE
A	Approved							



<b>O<sub>2</sub></b>		CTIL - GIG	
Cell Name	Opt.		
BRYN CUL 2	-		
Cell ID No	VF		
CTIL	TEF		
207987	50749	N/A	

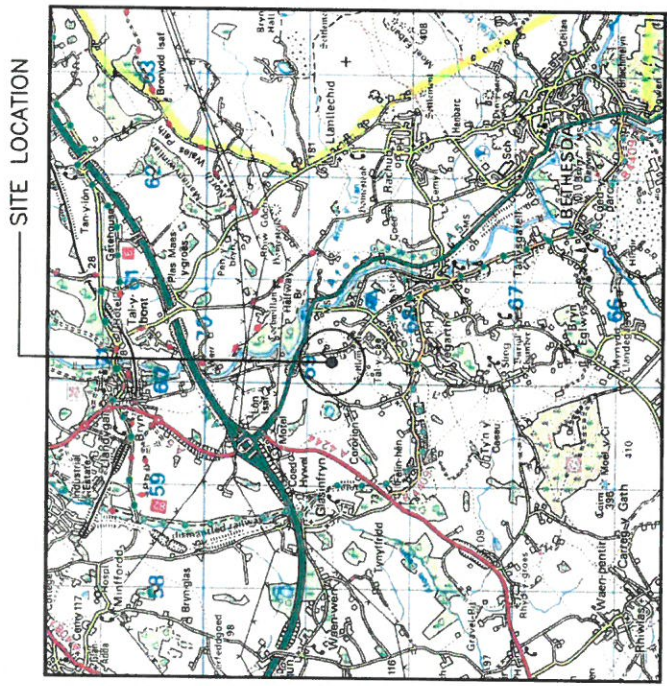
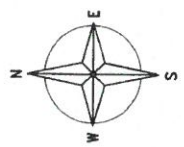
Site Address / Contact Details	
TAL GAE TREGARTH BANGOR GWYNEDD LL57 4AE	
Drawing Title	SITE LOCATION MAPS
Purpose of issue	PLANNING
Drawing Number	100
Survised By	MS
Drawn	DM
Date	11.11.17
Checked	UB
Drawn	11.11.17
Original Sheet Size	A3
Sheet Issue	C



260300


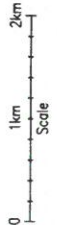
**DETAILED SITE LOCATION**  
(Scale 1:1250)

Based upon Ordnance Survey map extract with the permission of the Controller of Her Majesty's Stationery Office. Crown copyright. Licence No. 100020449



**SITE LOCATION**  
(Scale 1:50000)

Ordnance Survey map extract based upon Landranger map series with the permission of the controller of Her Majesty's Stationery Office. Licence No. 0100023487. Crown copyright.



**SITE PHOTOGRAPH**

The drawings comply with TEF & Vodafone Standard ICNIRP guidelines. Designed in accordance with CTIL document: SDN0008



ALL DIMENSIONS ARE IN mm UNLESS NOTED OTHERWISE  
 N.G.R. E: 260227 N: 368688  
 CONCESSION REQUIRED NO

NOTES:

REV	Issued for Approval	DATE	BY	CHK	DATE
A		11.11.17			

CLARKE  
 telecom  
 Unit E, Madison Place, Northampton Road,  
 London, W1A 1JF, UK  
 Tel: 0181 786 4500  
 Fax: 0181 786 4501  
 Web: www.clarke-telecom.com

O<sub>2</sub>  
 CTIL - GIG

Cell Name  
 BRYN CUL 2

Cell ID No  
 TEF 50749

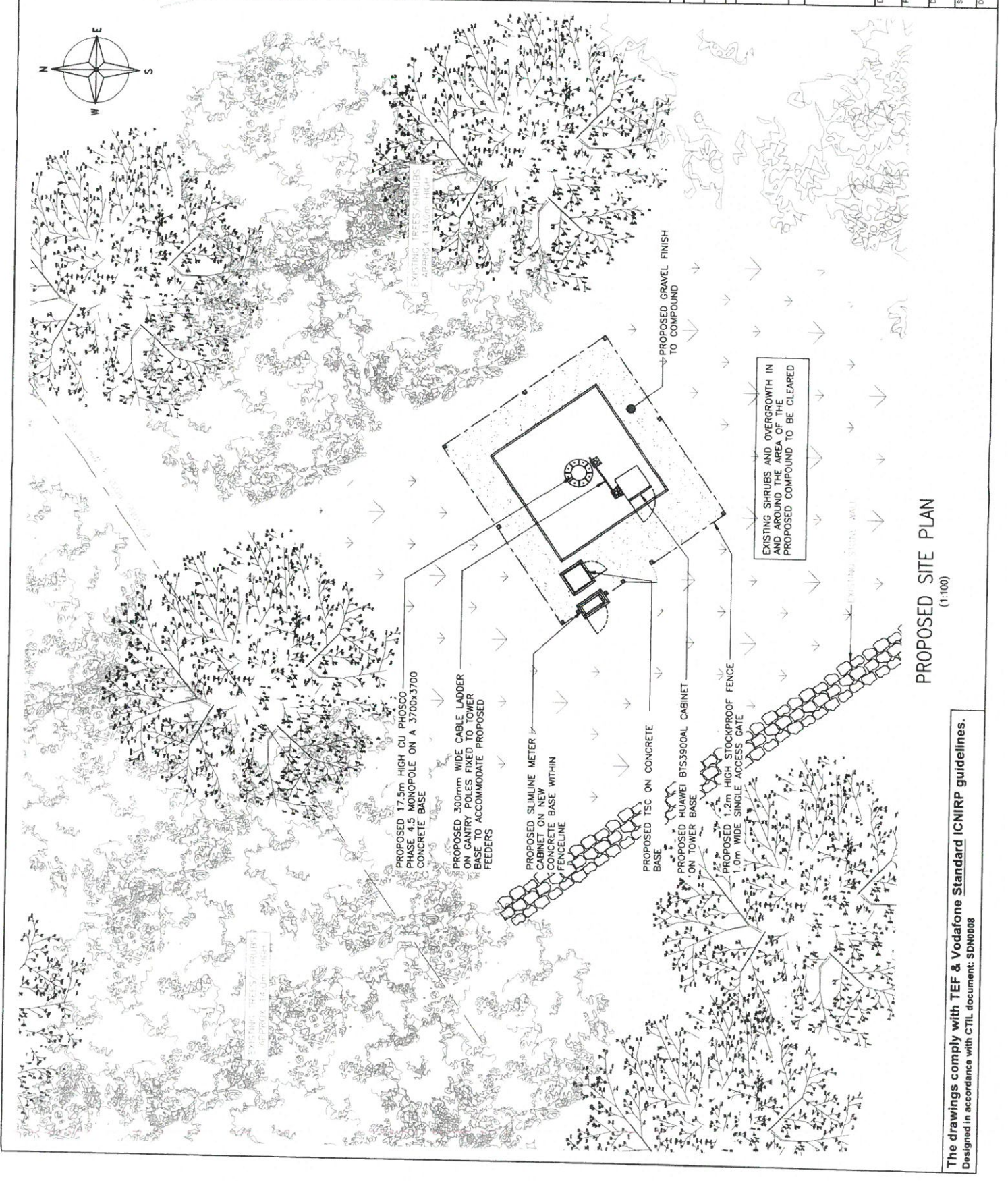
Site Address / Contact Details  
 TAL CAE  
 TREGARTH  
 BANGOR  
 GWYNEDD  
 LL57 4AE

Drawing Title  
 PROPOSED SITE PLAN

Purpose of Issue  
 PLANNING

Dwg. Rev  
 201  
 A

Drawn By  
 MS  
 Date  
 11.11.17  
 Checked  
 LB  
 Date  
 11.11.17  
 Pack Issue  
 A3  
 Date  
 C



The drawings comply with TEF & Vodafone Standard ICNIRP guidelines.  
 Designed in accordance with CTIL document: SDN008



ALL DIMENSIONS ARE IN mm UNLESS NOTED OTHERWISE  
 N.G.R E: 260227 N: 368688  
 CONCESSION REQUIRED NO

NOTES:

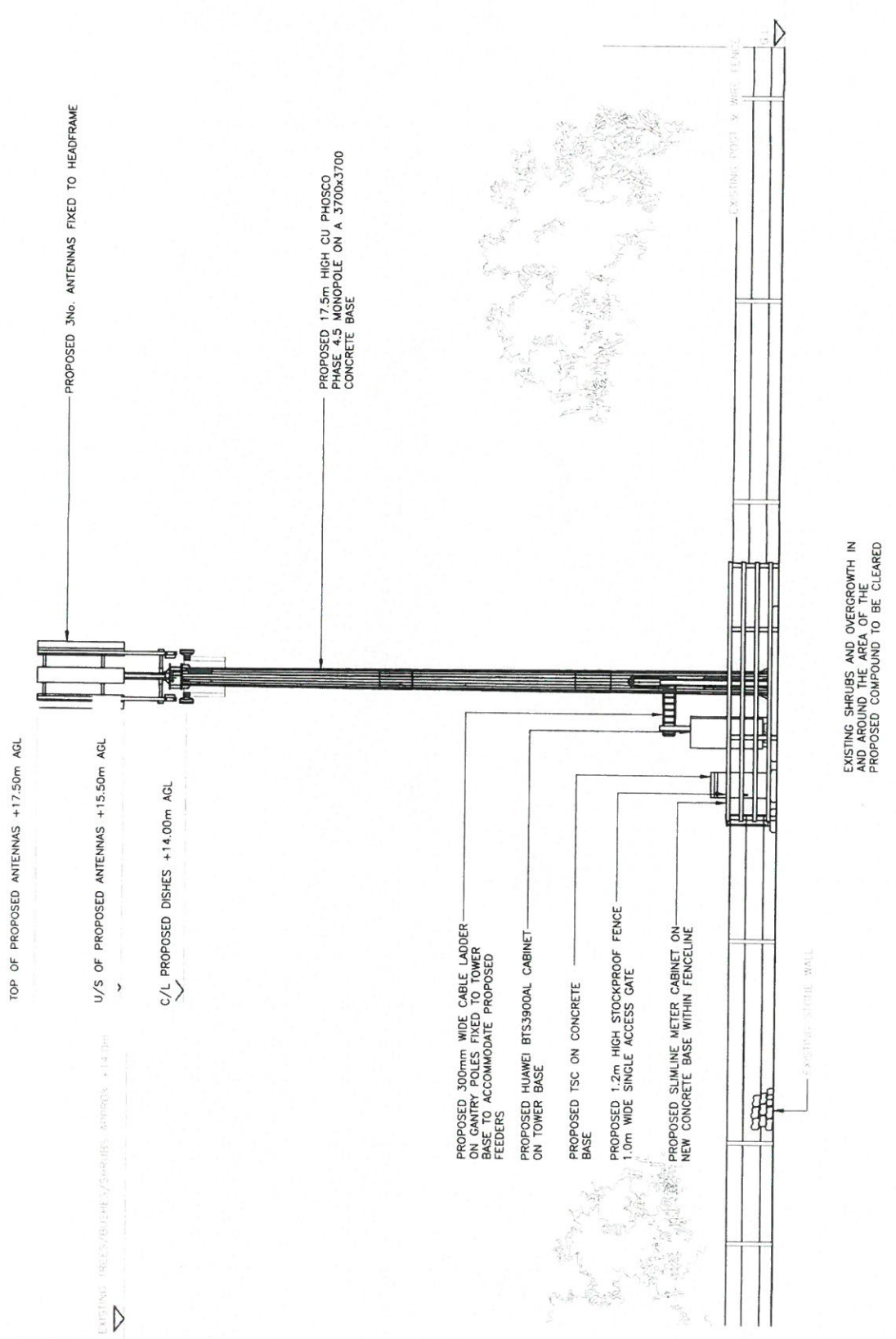
REV	MODIFICATION	BY	CH	DATE
A	Issued for Approval	MF	LB	11.11.17
B	Issued for Approval	MF	LB	04.12.17



Cell Name	BRYN CUL 2	Opt	-
Cell ID No			
CTIL	TEF	VF	
207987	50749	N/A	

Site Address / Contact Details  
 TAL GAE  
 TREGARTH  
 BANGOR  
 GWYNEDD  
 LL57 4AE

Drawing Title	PROPOSED SITE ELEVATION
Purpose of Issue	PLANNING
Drawing Number	301
Drawn By	MS
Drawn	MF
Date	11.11.17
Checked	LB
Issue	
Original Sheet Size	A3
Drawn	LB
Date	11.11.17
Issue	C



PROPOSED SOUTH EAST ELEVATION  
 (1:100)

The drawings comply with TEF & Vodafone Standard ICNIRP guidelines.  
 Designed in accordance with CTIL document: SDN0008